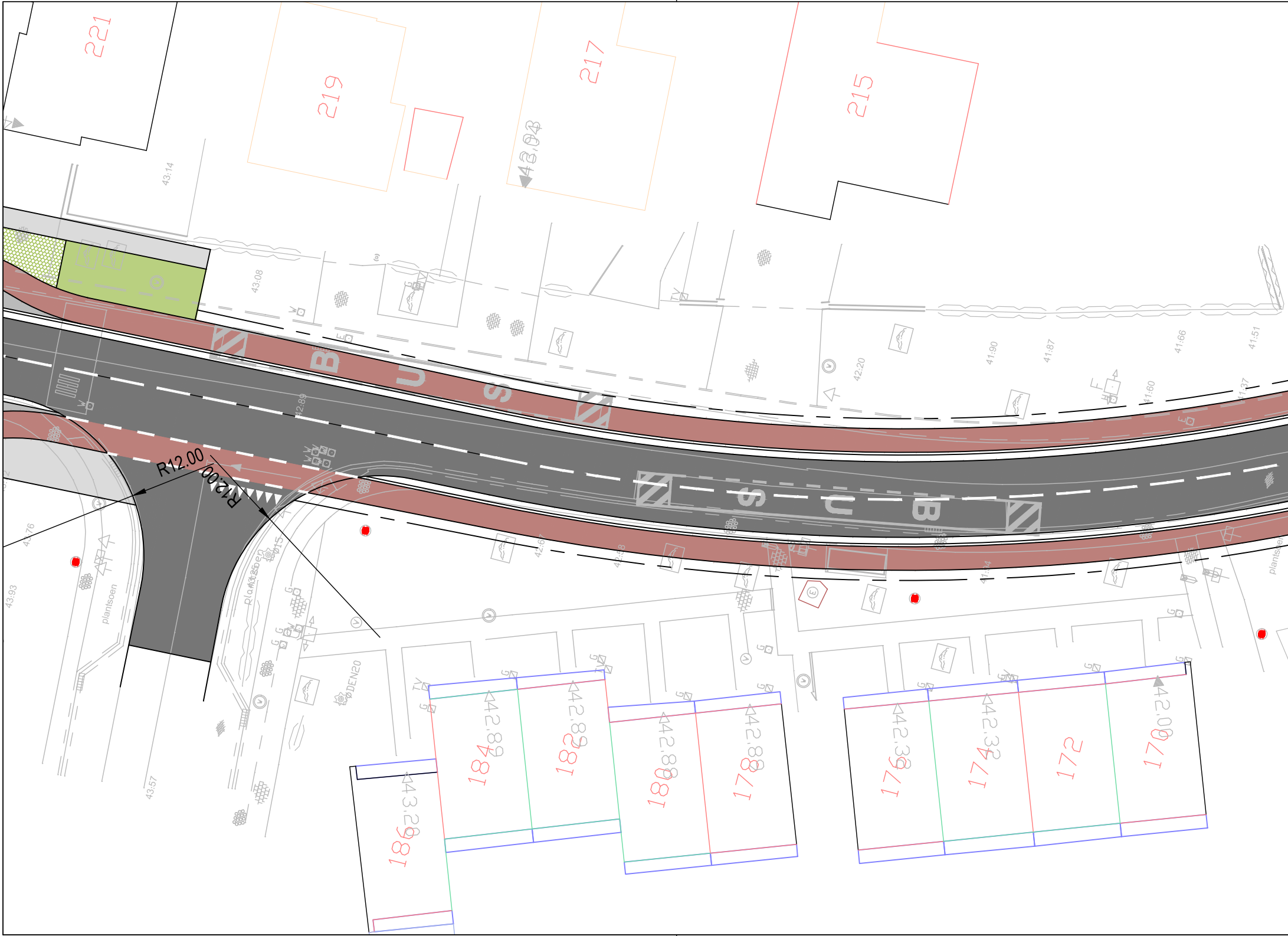
221
219
217
215
43,04
43:14
43:08
42:89
42:20
41:90
41:87
41:66
41:51
41:60
41:37
BUS
SUB
R12.00
R12.00
43:76
43:93
43:57
plantsoen
plantsoen
42:67
42:58
41:34
DEN20
184
182
180
178
176
174
172
170
186
42.89
42.89
42.88
42.88
42.38
42.33
42.00
43.28

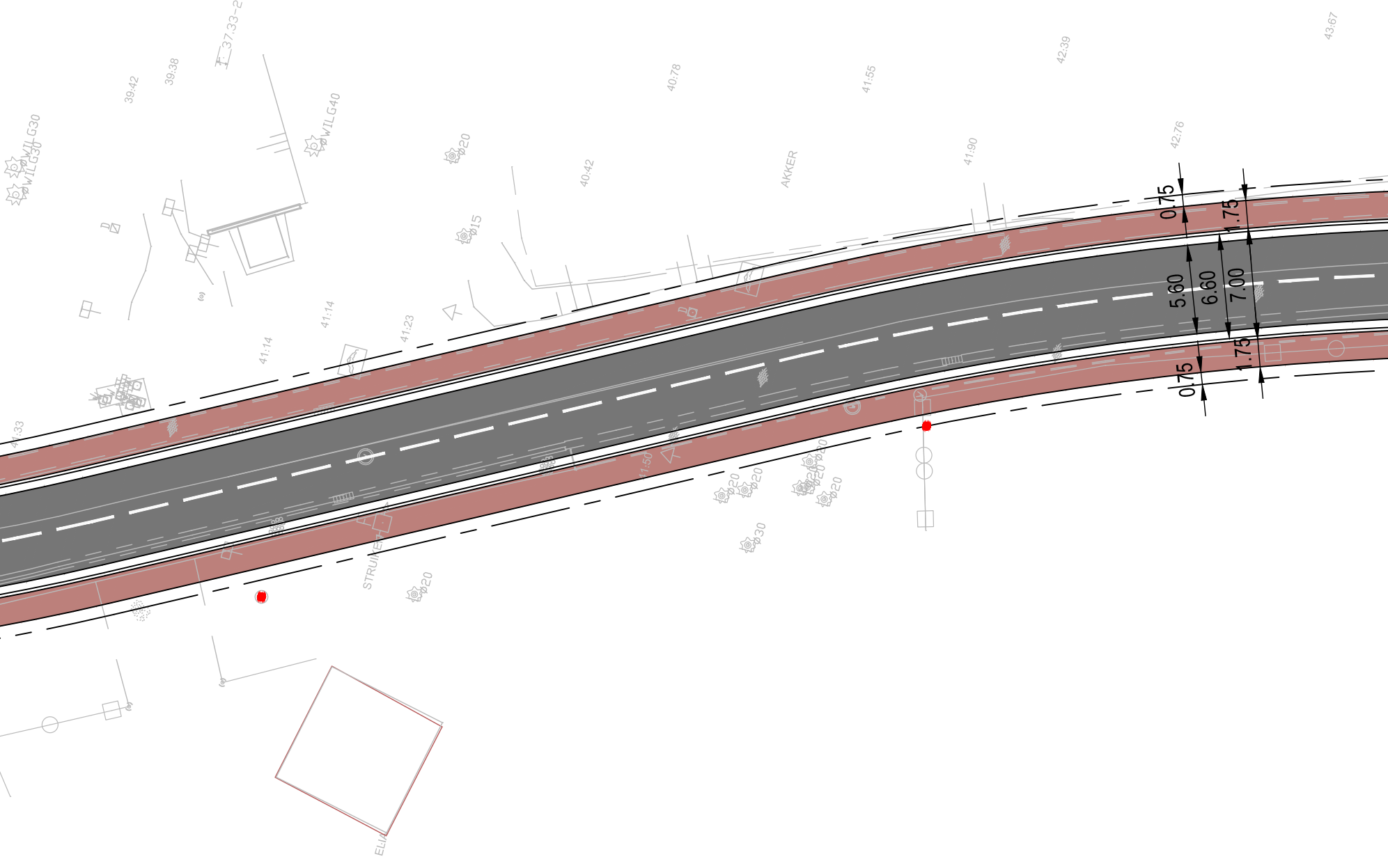
37.33-2
39:42
39:38
WILG30
WILG30
WILG40
ø20
ø15
40:78
40:42
AKKER
41:55
41:90
42:39
42:76
43:67
0.75
1.75
5.60
6.60
7.00
1.75
0.75
41:14
41:23
41:14
41:33
41:50
ø20
ø20
ø20
ø20
ø20
ø20
ø30
STRUIKEN
ø20
ELI

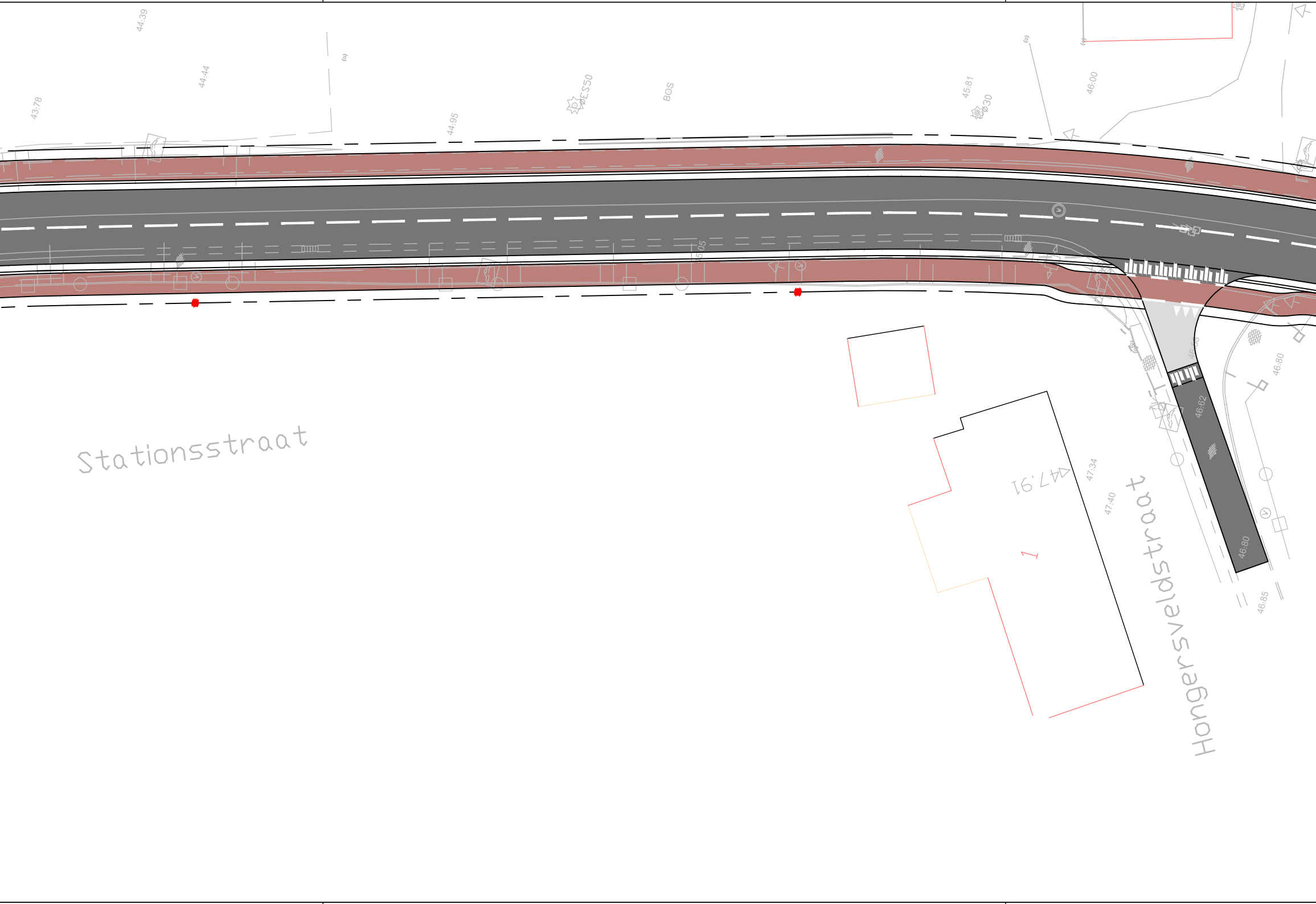
44:39
44:44
43:78
44.95
DES50
BOS
45:81
Ø30
46:00
Stationsstraat
47:34
47:40
47,91
1
46:62
46:80
46:80
46:85
Hongersveldstraat

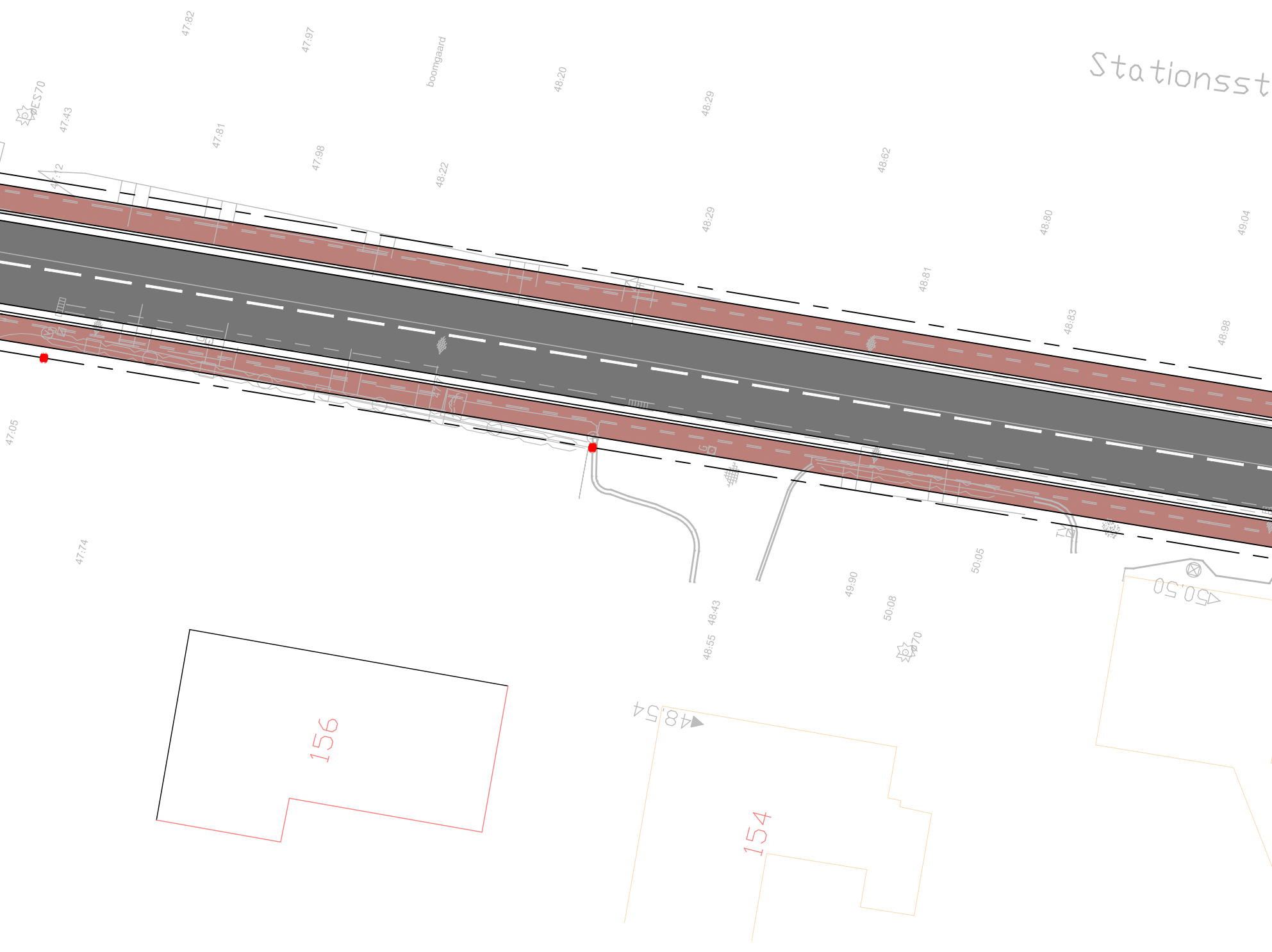
47:82
47:97
boomgaard
48:20
48:29
Stationsst
DES70
47:43
47:81
47:98
48:22
47:12
48:29
48:62
48:80
49:04
48:81
48:83
48:98
47:05
47:74
50.50
49:90
50:05
50:08
48:43
48:55
70
48.54
156
154

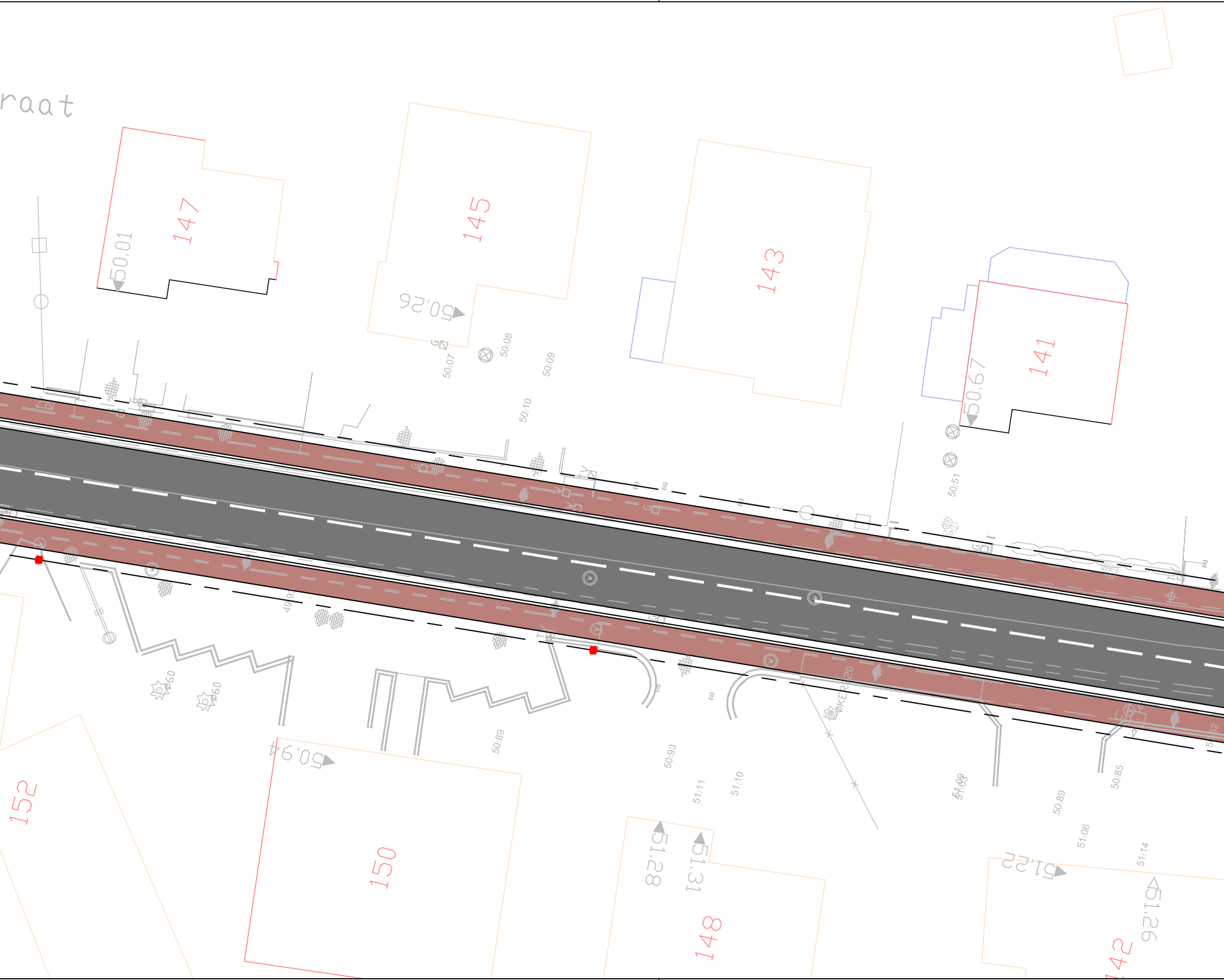
raat
147
50,01
145
50,26
143
141
50,67
50:07
50:08
50:09
50:10
50:51
152
50,94
150
50:89
50:93
51:11
51:10
51,28
51,31
148
51,22
142
51,26
50:89
51:06
50:85
51:14

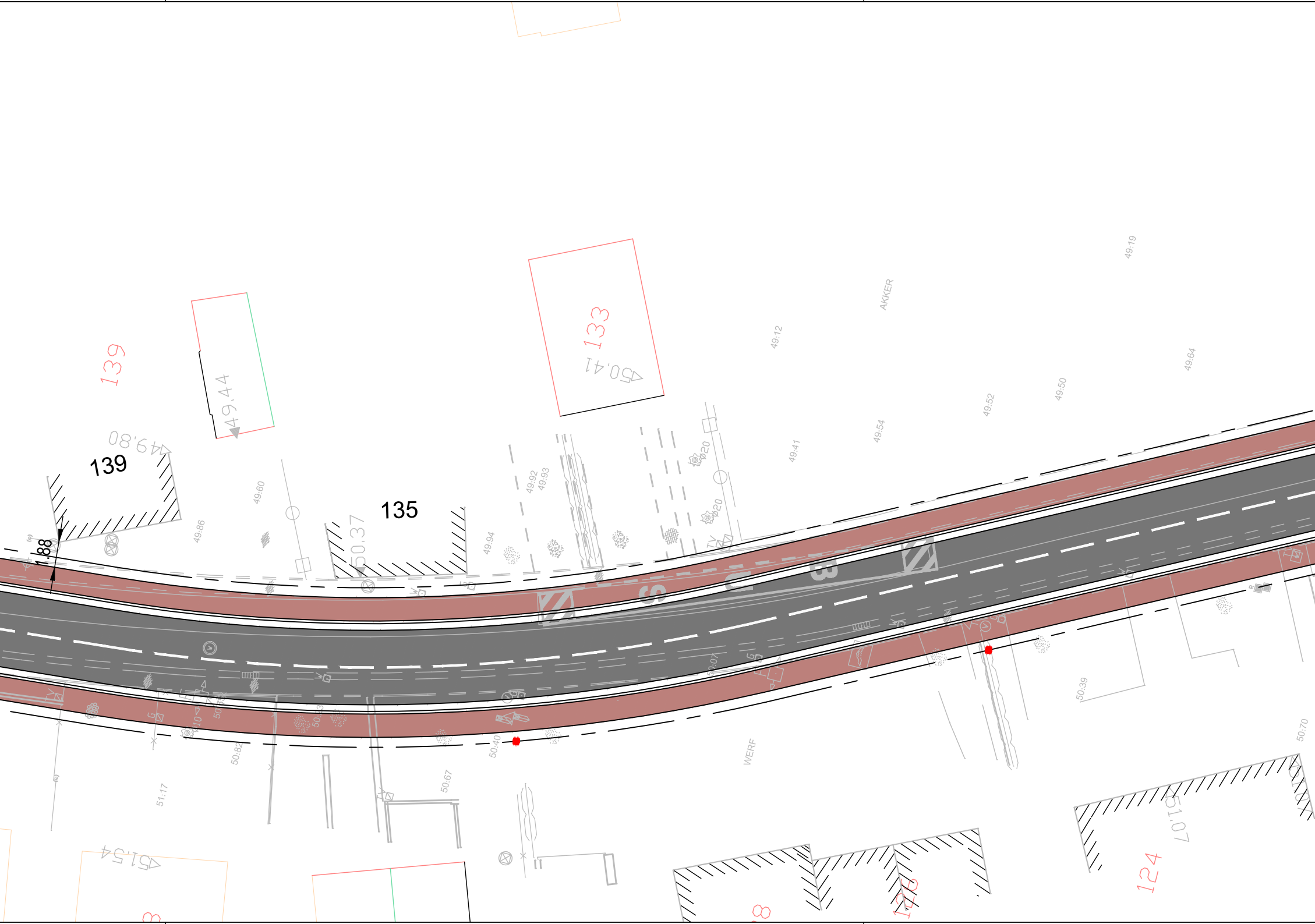
139
49,44
49,80
139
1.88
133
50,41
135
50,37
AKKER
49:19
49:12
49:64
49:50
49:52
49:54
49:41
49:60
49:86
49:92
49:93
49:94
50:07
50:39
50:40
50:82
50:67
51:17
50:70
WERF
51,07
124
51,54

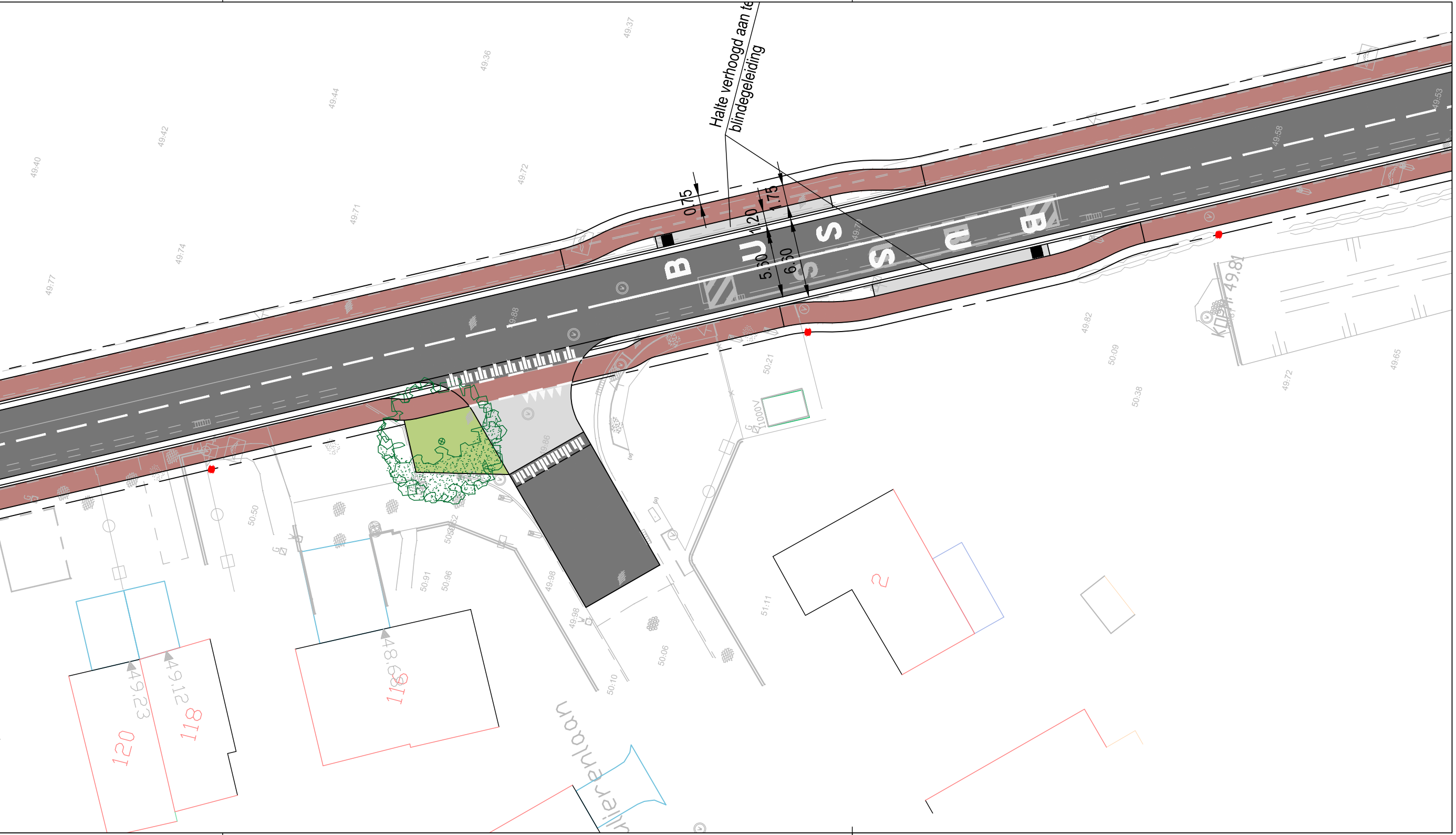
Halte verhoogd aan te
blindegeleiding
0.75
1.20
1.75
5.50
6.50
BUS
BUS
49:40
49:42
49:44
49:36
49:37
49:72
49:71
49:74
49:77
49:88
49:53
49:58
49:82
50:09
50:38
49:72
49:65
K 49.81
50:21
1000V
50:50
50:91
50:96
49:98
49:96
49:98
50:10
50:06
51:11
49.23
49.12
48.6
120
118
116
2
illerenlaan