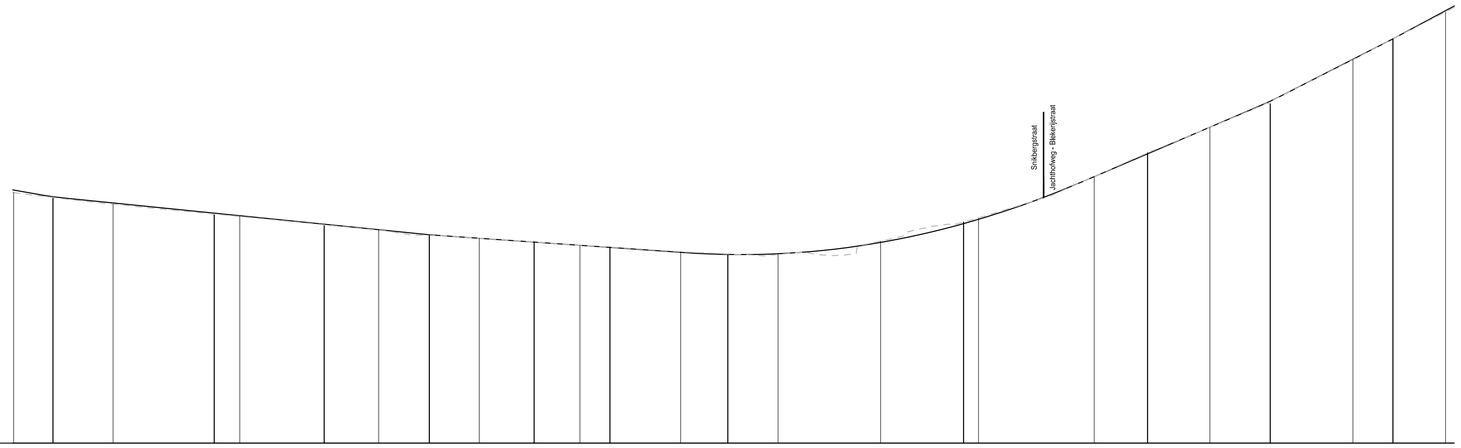

Lengteprofiel

T.A.W. 40.00m

As Snikbergstraat

Profielnummer	45	26.29m	46	17.94m	47	17.14m	48	17.08m	49	12.35m	50	19.22m	51	38.42m	52	30.00m	53	20.00m	54	20.00m	55
Cumulafstand	15.13 / 21.55	31.36	47.84 / 52.01		65.78	74.66	82.92 / 91.03		100.00 / 107.46		112.35	123.89	131.58	139.76 / 156.47	170.00 / 172.44		191.30 / 200.00	210.16	220.00	233.49	240.00 / 248.58
Bestaand maaiveld	48.17 / 48.01	47.78	47.47 / 47.39		47.12	46.94	46.77 / 46.68		46.56 / 46.45		46.39	46.24	46.17	46.15 / 46.58	47.21 / 47.34		48.69 / 49.46	50.29	51.06	52.50	53.18 / 54.06
Ontworpen hoogte	48.03		47.50		47.14		46.79		46.55		46.38		46.15		47.15		49.43		51.15		53.18
Hellingen	L=4.53 R=300.00 -3.52%		-2.01%				-1.39%						L=64.60 R=650.00				8.55%		L=3.29 R=200.00 10.20%		-10.73%
Horizontaal alignement	Recht L: 15.13m	Bocht R:32.83m L:8.69m	Recht L: 4.71m	Bocht R:233.02m L:8.02m	Recht L: 48.32m		Bocht R:57.79m L:24.64m		Recht L: 19.80m				Bocht R:60.00m L:39.70m		Recht L: 3.43m	Bocht R:300.00m L:51.87m			Recht L: 19.06m		Bocht R:85.00m L:20.85m

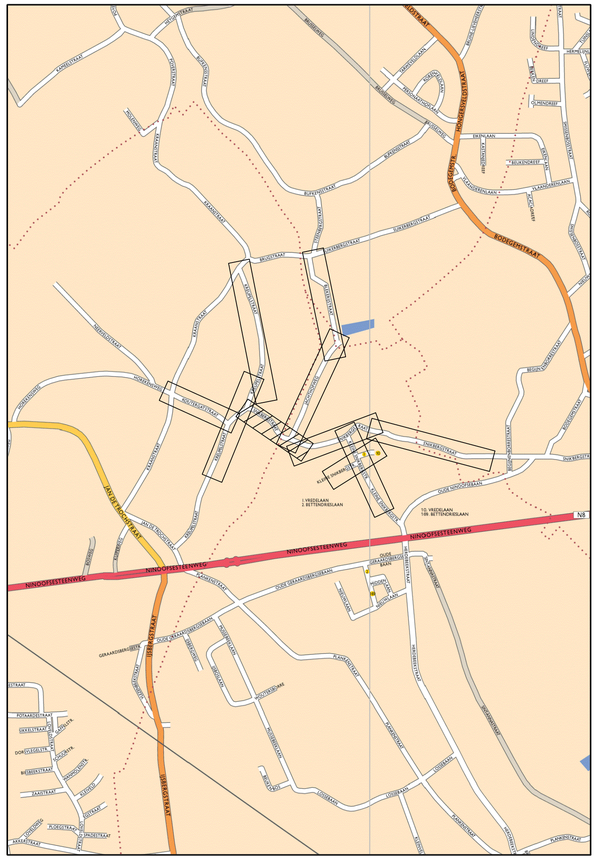

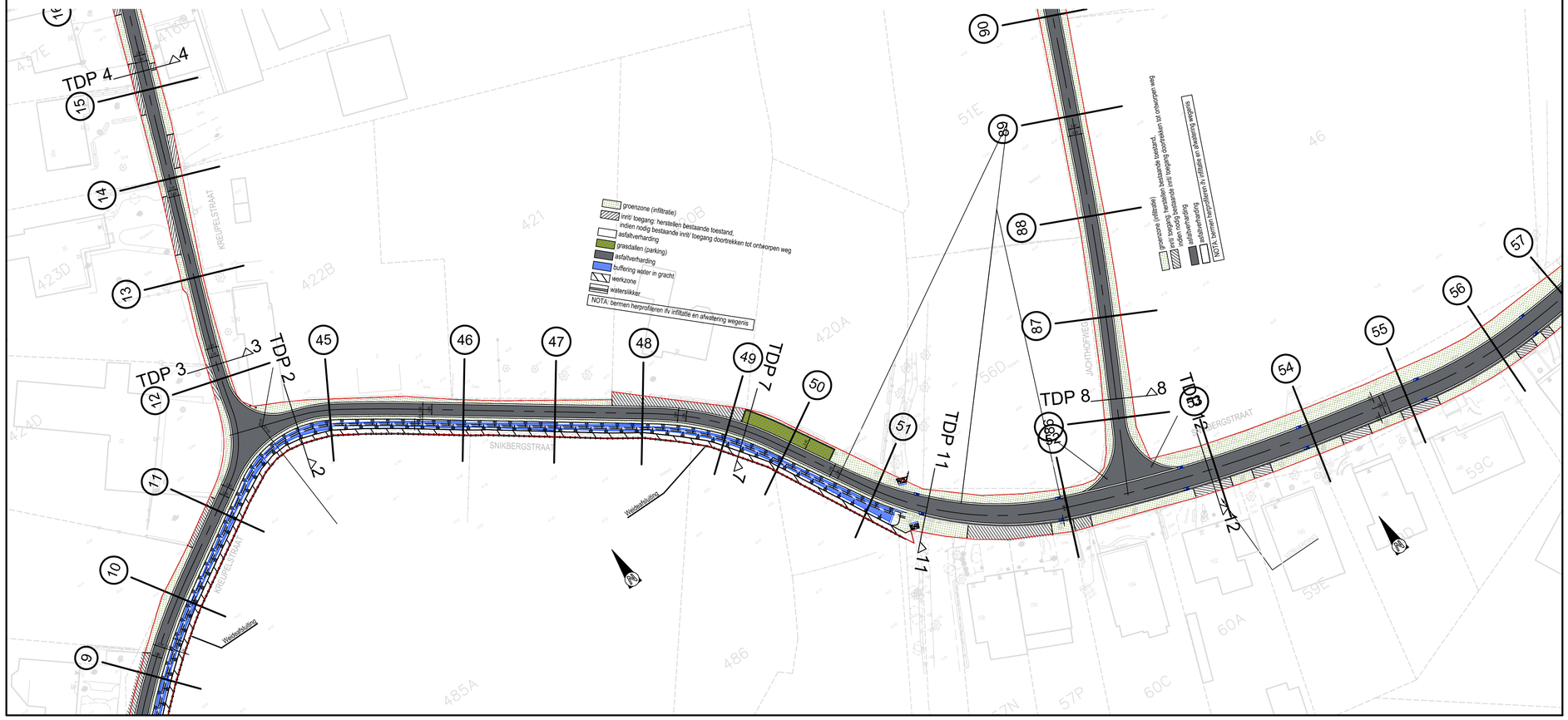
TDP 2
TDP 3
TDP 4
TDP 7
TDP 8
TDP 11
TDP 12
SNIKBERGSTRAAT
KREUPELSTRAAT
JACHTHOFWEG
Wadiafdubing
groenzone (infiltratie)
inrit/ toegang: herstellen bestaande toestand, indien nodig bestaande inrit/ toegang doortrekken tot ontworpen weg
asfaltverharding
grasdallen (parking)
asfaltverharding
buffering water in gracht
werkzone
waterslikker
NOTA: bermen herprofileren ifv infiltratie en afwatering wegenis
Bestaande toestand
(verlaagd)
Bestaande toestand
Bestaande toestand
Bestaande toestand